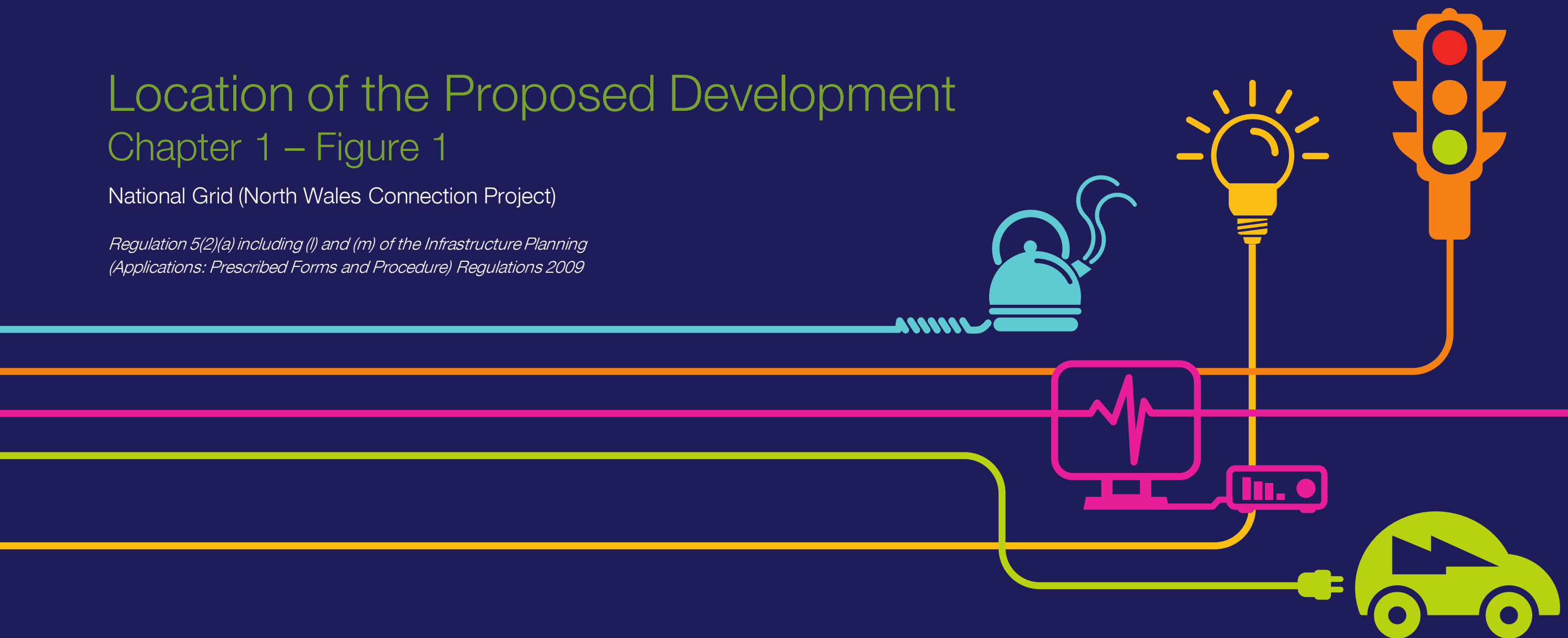


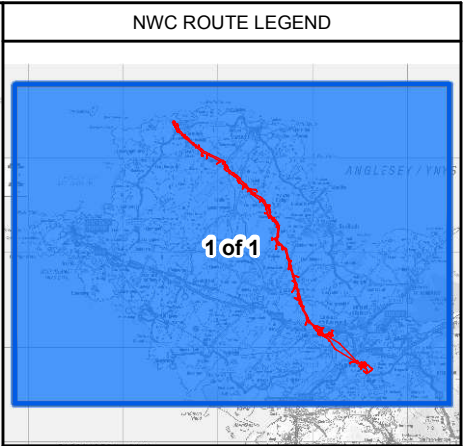
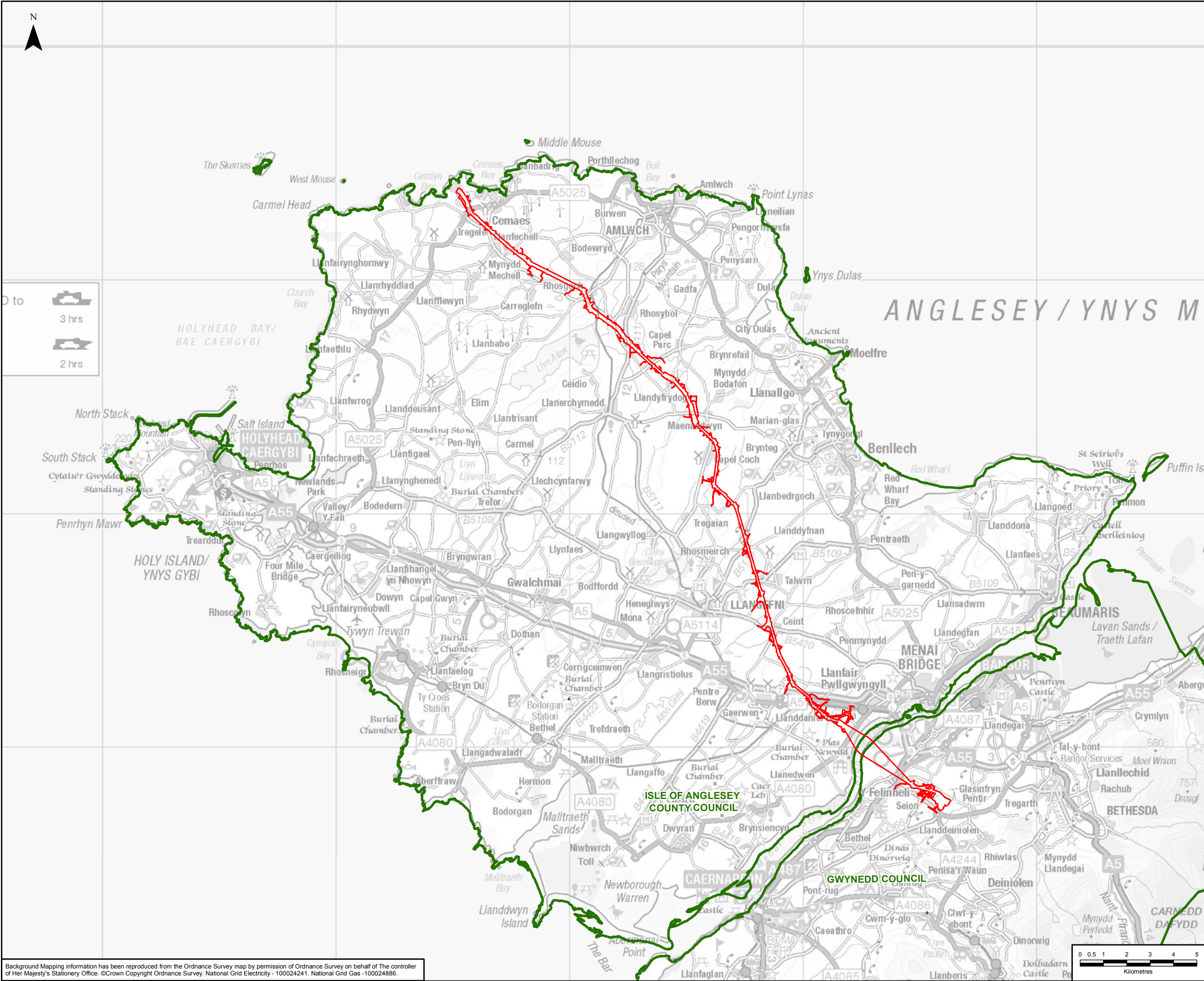
DOCUMENT 5.1.1.1

Location of the Proposed Development Chapter 1 – Figure 1

National Grid (North Wales Connection Project)

*Regulation 5(2)(a) including (l) and (m) of the Infrastructure Planning
(Applications: Prescribed Forms and Procedure) Regulations 2009*





LEGEND

- ORDER LIMITS - OPTION A
- LOCAL AUTHORITY BOUNDARY

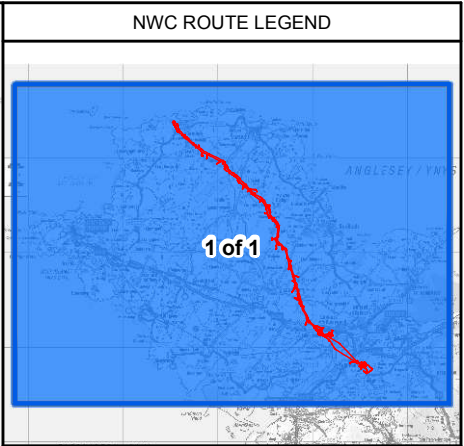
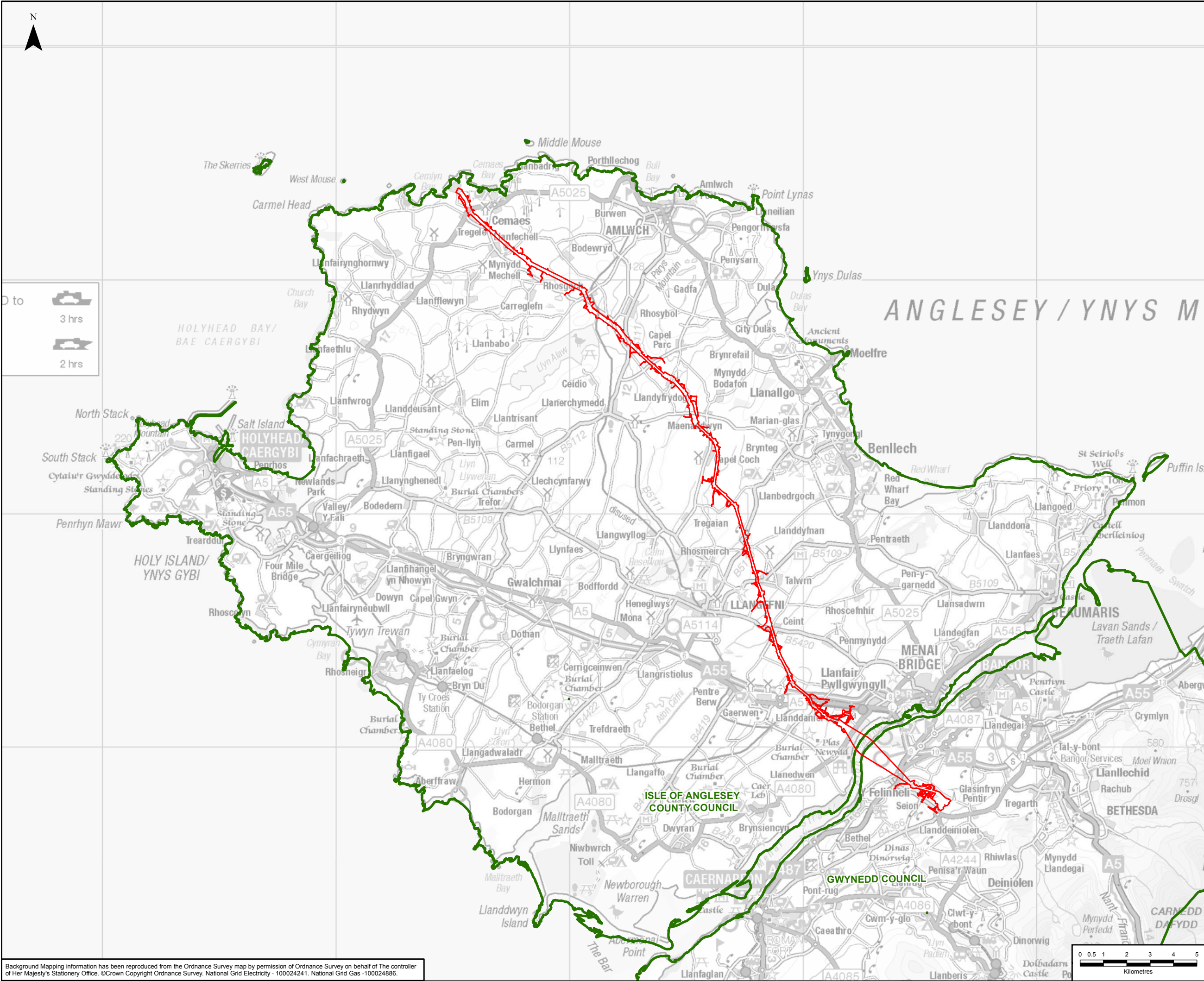
to

3 hrs

2 hrs

Background Mapping information has been reproduced from the Ordnance Survey map by permission of Ordnance Survey on behalf of The controller of Her Majesty's Stationery Office. ©Crown Copyright Ordnance Survey. National Grid Electricity - 100024241. National Grid Gas -100024886.

A	28/06/2018	ENVIRONMENTAL STATEMENT	JB	JF	CC
Rev	Date	Description	GIS	Chk	App
nationalgrid					
Scheme: NORTH WALES CONNECTION PROJECT					
Document Number: 5.1.1.1					
Document Title: FIGURE 1.1 LOCATION OF THE PROPOSED DEVELOPMENT OPTION A					
Creator: JB	Date: 28/06/2018	Checker: JF	Date: 28/06/2018	Approver: CC	Date: 28/06/2018
Document Type: FIGURE	Scale: 1:150,000	Format: A3	Sheets: 1 of 1 Option A	Rev: A	



LEGEND

- ORDER LIMITS - OPTION B
- LOCAL AUTHORITY BOUNDARY

to

3 hrs

2 hrs

Background Mapping information has been reproduced from the Ordnance Survey map by permission of Ordnance Survey on behalf of The controller of Her Majesty's Stationery Office. ©Crown Copyright Ordnance Survey. National Grid Electricity - 100024241. National Grid Gas -100024886.

A	28/06/2018	ENVIRONMENTAL STATEMENT	JB	JF	CC
Rev	Date	Description	GIS	Chk	App
nationalgrid					
Scheme: NORTH WALES CONNECTION PROJECT					
Document Number: 5.1.1.1					
Document Title: FIGURE 1.1 LOCATION OF THE PROPOSED DEVELOPMENT OPTION B					
Creator: JB	Date: 28/06/2018	Checker: JF	Date: 28/06/2018	Approver: CC	Date: 28/06/2018
Document Type: FIGURE	Scale: 1:150,000	Format: A3	Sheets: 1 of 1 Option B	Rev: A	